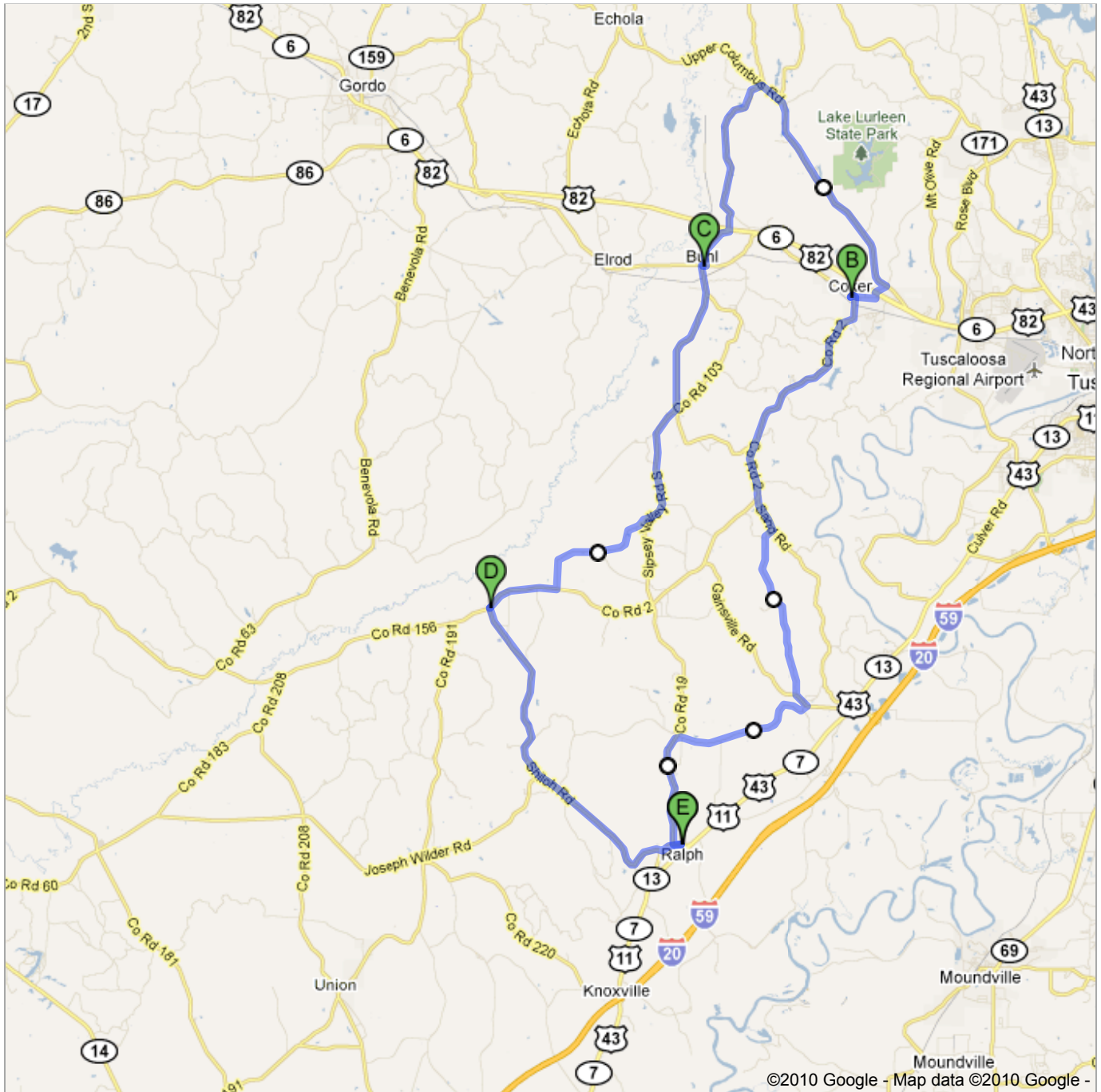







Directions to Ralph, AL  
55.1 mi – about 1 hour 56 mins

**Save trees. Go green!**  
 Download Google Maps on your phone at [google.com/gmm](http://google.com/gmm)

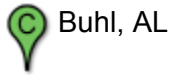
 **Ralph, AL**

	1. Head <b>west</b> on <b>Co Rd 67/Ralph Loop Rd</b> toward <b>Sipsey Valley Rd</b>	go 0.2 mi total 0.2 mi
	2. Take the 1st <b>right</b> onto <b>Sipsey Valley Rd</b> About 5 mins	go 2.8 mi total 3.1 mi
	3. Turn <b>right</b> at <b>Co Rd 10</b>	go 0.2 mi total 3.2 mi
	4. Continue onto <b>Gainesville Rd/Wesley Chapel Rd</b> About 9 mins	go 3.8 mi total 7.0 mi
	5. Turn <b>left</b> at <b>Co Rd 51/Gainsville Rd</b> About 1 min	go 0.4 mi total 7.4 mi
	6. Take the 3rd <b>right</b> onto <b>Frog Ridge Rd</b> About 11 mins	go 4.6 mi total 11.9 mi
	7. Turn <b>left</b> at <b>Sand Rd</b> About 2 mins	go 1.0 mi total 13.0 mi
	8. Turn <b>right</b> at <b>Co Rd 2/Romulus Rd</b> About 10 mins	go 5.9 mi total 18.8 mi
	9. Turn <b>left</b> to stay on <b>Co Rd 2/Romulus Rd</b> About 1 min	go 0.5 mi total 19.4 mi
	10. Turn <b>left</b> at <b>Co Rd 140</b>	go 427 ft total 19.5 mi
	11. Take the 1st <b>left</b> onto <b>Water Work's Rd</b>	go 187 ft total 19.5 mi
<b>Total: 19.5 mi – about 43 mins</b>		

 **Coker, AL**

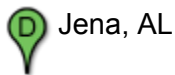
total 0.0 mi

	12. Head <b>north</b> on <b>Water Work's Rd</b> toward <b>Co Rd 140</b>	go 187 ft total 187 ft
	13. Turn <b>right</b> at <b>Co Rd 140</b> About 2 mins	go 0.6 mi total 0.7 mi
	14. Turn <b>left</b> at <b>Falls Cutoff Rd</b>	go 0.1 mi total 0.8 mi
	15. Continue onto <b>Sam Sutton Rd</b> About 2 mins	go 0.3 mi total 1.1 mi
	16. Turn <b>left</b> at <b>Co Rd 21/Upper Columbus Rd</b> About 12 mins	go 6.3 mi total 7.5 mi
	17. Turn <b>left</b> at <b>Shelly Hughes Rd</b> About 8 mins	go 4.0 mi total 11.4 mi
	18. Turn <b>right</b> at <b>Buhl Cutoff Rd</b> About 4 mins	go 1.7 mi total 13.1 mi
	19. Turn <b>right</b> at <b>Co Rd 140</b>	go 0.1 mi total 13.2 mi
<b>Total: 13.2 mi – about 28 mins</b>		



total 0.0 mi

- ➡ 20. Head **west** on **Co Rd 140** toward **Co Rd 19/Sipse Valley Rd** go 52 ft  
total 52 ft
  - ↩ 21. Take the 1st **left** onto **Co Rd 19/Sipse Valley Rd** go 7.1 mi  
total 7.1 mi  
 Continue to follow Sipse Valley Rd  
 About 13 mins
  - ➡ 22. Turn **right** at **Foofire Rd** go 3.6 mi  
total 10.7 mi  
 About 9 mins
  - ➡ 23. Turn **right** at **Co Rd 2/Romulus Rd** go 1.2 mi  
total 11.9 mi  
 About 3 mins
  - 24. Continue onto **Co Rd 156** go 0.7 mi  
total 12.6 mi  
 About 1 min
- Total: 12.6 mi – about 25 mins**



total 0.0 mi

- 25. Head **southwest** on **Co Rd 156** toward **Co Rd 62/Shiloh Rd** go 30 ft  
total 30 ft
  - ↩ 26. Take the 1st **left** onto **Co Rd 62/Shiloh Rd** go 8.2 mi  
total 8.2 mi  
 Continue to follow Shiloh Rd  
 About 15 mins
  - 27. Continue onto **Bethel Church Rd/Co Rd 67** go 0.9 mi  
total 9.2 mi  
 About 2 mins
  - ↩ 28. Turn **left** at **Co Rd 67/Ralph Loop Rd** go 0.6 mi  
total 9.7 mi  
 About 1 min
- Total: 9.7 mi – about 17 mins**



These directions are for planning purposes only. You may find that construction projects, traffic, weather, or other events may cause conditions to differ from the map results, and you should plan your route accordingly. You must obey all signs or notices regarding your route.

Map data ©2010 Google

Directions weren't right? Please find your route on [maps.google.com](http://maps.google.com) and click "Report a problem" at the bottom left.